

POPULATION PROJECTIONS for LGAs of MURRUMBDIGEE LHD

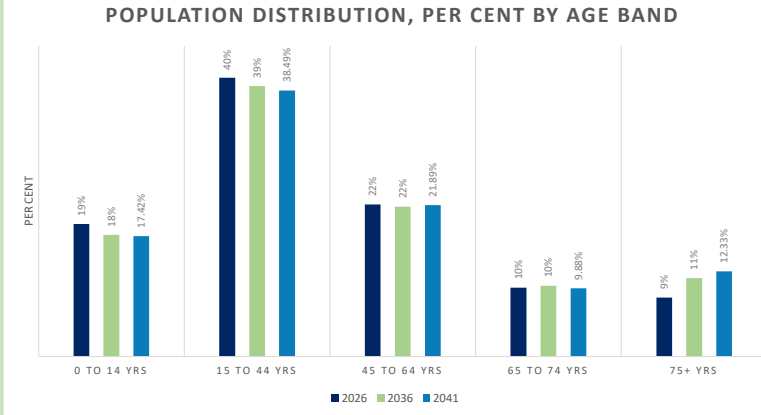
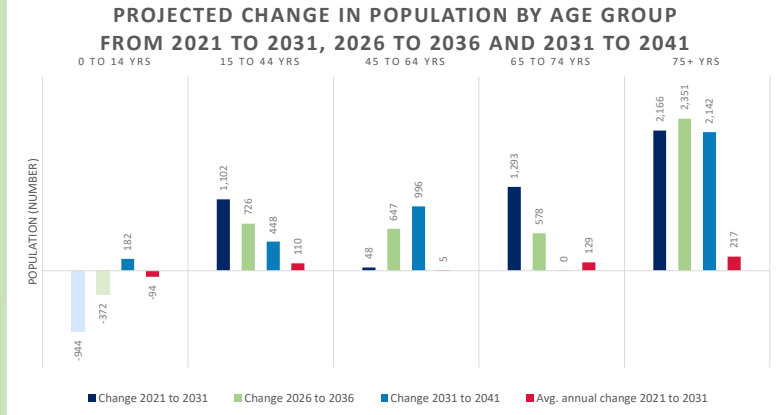
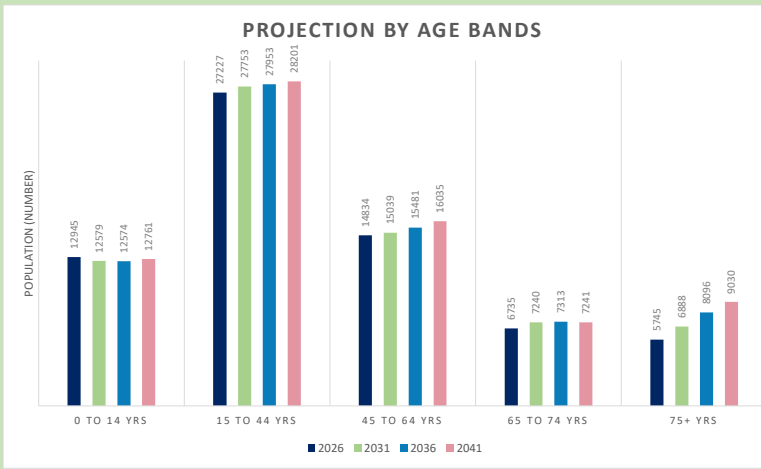
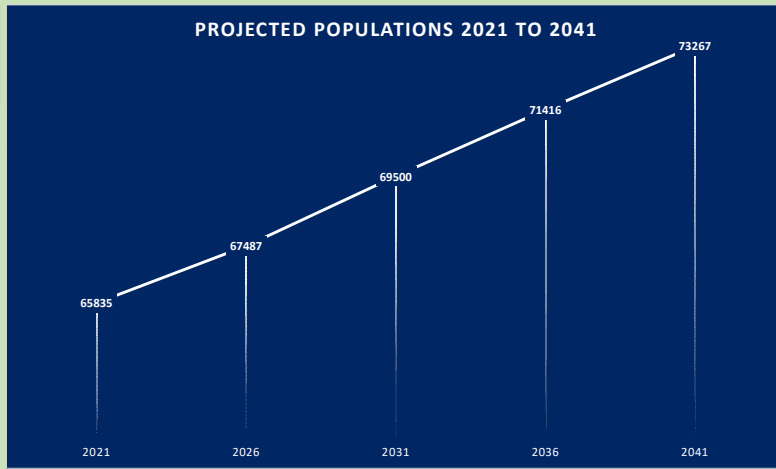
NSW Department of Planning Population Projection Series 2022

Select **ONE** LGA below to see data for that area - select Berrigan to Wagga for MLHD total

2019 LGA

- Bland
- Carrathool
- Coolamon
- Cootamundra-Gunda...
- Edward River
- Federation
- Greater Hume Shire
- Griffith
- Hay
- Hilltops
- Junee
- Lake Cargelligo
- Leeton
- Lockhart
- Murray River
- Murrumbidgee
- Narrandera
- Snowy Valleys
- Temora
- Wagga Wagga

Note: projections are not available for the Lake Cargelligo area, figures have been estimated from projections for the Lachlan LGA



OVERALL
population change
2021 to 2031
+3665

AVERAGE
annual change
2021 to 2031
+366.5

