

# POPULATION PROJECTIONS for LGAs of MURRUMBDIGEE LHD

NSW Department of Planning Population Projection Series 2022

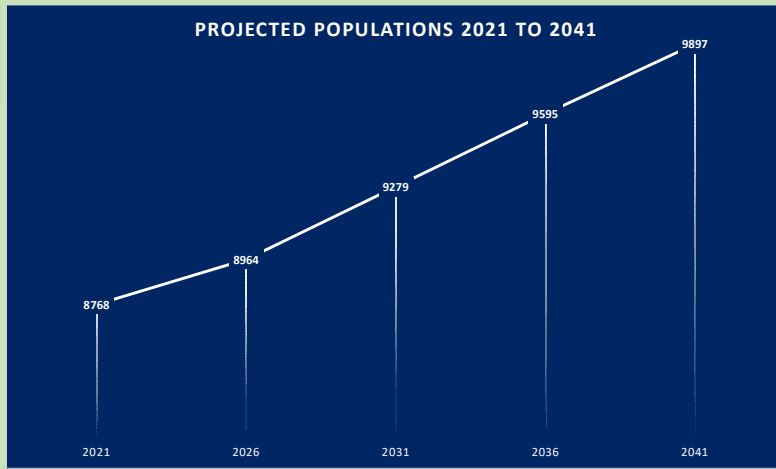
Select **ONE** LGA below to see data for that area - select Berrigan to Wagga for MLHD total

### 2019 LGA

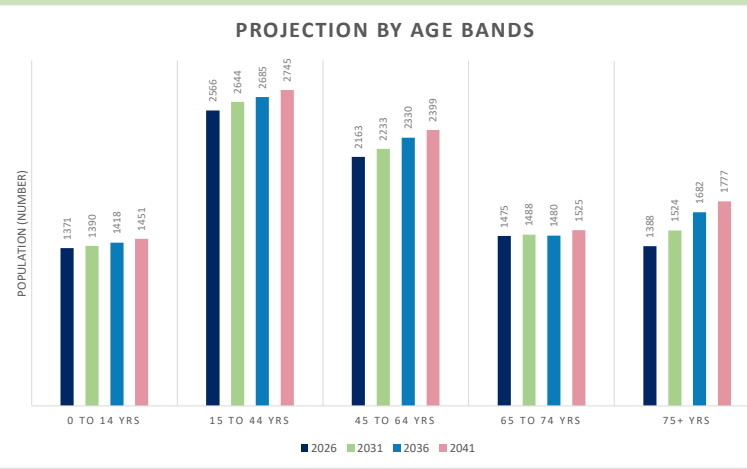
- Albury
- Berrigan**
- Bland
- Carrathool
- Coolamon
- Cootamundra-Gunda...
- Edward River
- Federation
- Greater Hume Shire
- Griffith
- Hay
- Hilltops
- Junee
- Lake Cargelligo
- Leeton
- Lockhart
- Murray River
- Murrumbidgee
- Narrandera
- Snowy Valleys

Note: projections are not available for the Lake Cargelligo area, figures have been estimated from projections for the Lachlan LGA

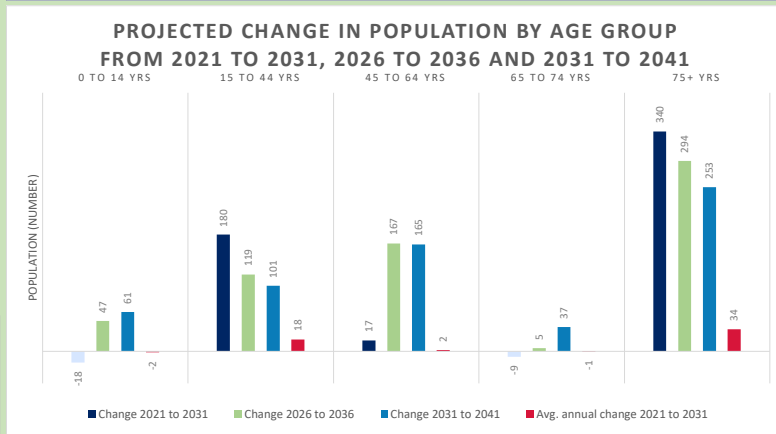
### PROJECTED POPULATIONS 2021 TO 2041



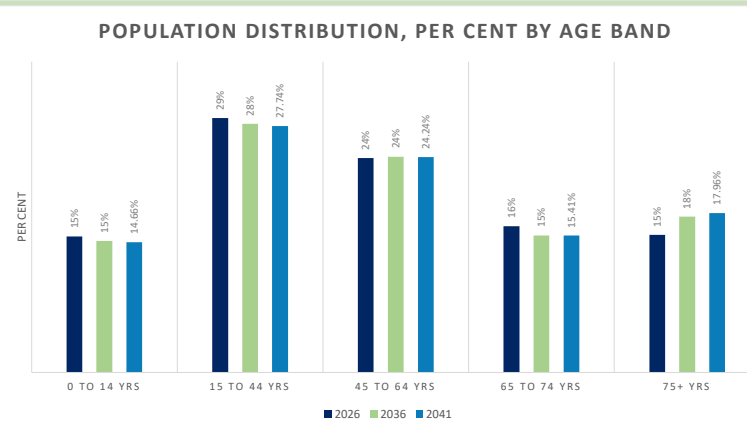
### PROJECTION BY AGE BANDS



### PROJECTED CHANGE IN POPULATION BY AGE GROUP FROM 2021 TO 2031, 2026 TO 2036 AND 2031 TO 2041



### POPULATION DISTRIBUTION, PER CENT BY AGE BAND



**OVERALL**  
population change  
2021 to 2031  
**+511**

**AVERAGE**  
annual change  
2021 to 2031  
**+51.1**

**70+ POPULATION**  
**FOR AGED CARE**

